

**Concept 2 Elementary School Attendance Areas (Dual Language Program housed at Thomas Paine)**

- School List**
1. Urbana Early Childhood
  2. King Elementary
  3. Leal Elementary
  4. Dr. Preston Williams Elementary
  5. Thomas Paine Elementary
  6. Yankee Ridge Elementary
  7. Flossie Wiley School
  8. Urbana Middle School
  9. Urbana High
- Legend**
- District Boundary
  - Areas Changing
  - Dual Language School
  - Early Childhood
  - Elementary School
  - 6th Grade Center
  - Middle School
  - High School
  - Airport
  - University of Illinois
  - Park
  - Golf Course

**Current Reside (Adjusted for Dual Language and Wiley Students)**

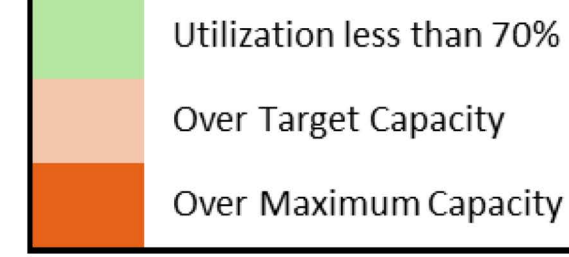
Current School	Capacity		Projections					Max Capacity %				
	Max	Target	2024/25	2025/26	2026/27	2027/28	2028/29	2024/25	2025/26	2026/27	2027/28	2028/29
2. King	453	340	270	274	276	280	290	59.6%	60.5%	60.9%	61.8%	64.0%
3. Leal	453	340	364	367	361	343	334	80.4%	81.0%	79.7%	75.7%	73.7%
4. Dr. Preston Williams	654	491	665	673	665	673	673	101.7%	102.9%	102.9%	101.7%	102.9%
5. Thomas Paine	604	453	396	416	429	430	426	65.6%	68.9%	71.0%	71.2%	70.5%
6. Yankee Ridge	629	472	345	331	330	313	304	54.8%	52.6%	52.5%	49.8%	48.3%
<b>Total</b>	<b>2,793</b>	<b>2,096</b>	<b>2,040</b>	<b>2,061</b>	<b>2,069</b>	<b>2,031</b>	<b>2,027</b>	<b>73.0%</b>	<b>73.8%</b>	<b>74.1%</b>	<b>72.7%</b>	<b>72.6%</b>

Source: RSP & Associates, LLC. - January 2024  
1/18/2024

**Concept 2 Reside (Adjusted for Dual Language and Wiley Students)**

Concept 2 School	Capacity		Projections					Max Capacity %				
	Max	Target	2024/25	2025/26	2026/27	2027/28	2028/29	2024/25	2025/26	2026/27	2027/28	2028/29
2. King	453	340	309	314	322	325	338	68.2%	69.3%	71.1%	71.7%	74.6%
3. Leal	453	340	320	339	336	315	309	70.6%	74.8%	74.2%	69.5%	68.2%
4. Dr. Preston Williams	654	491	476	481	486	484	493	72.8%	73.5%	74.3%	74.0%	75.4%
5. Thomas Paine	604	453	463	463	463	463	463	76.7%	76.7%	76.7%	76.7%	76.7%
6. Yankee Ridge	629	472	468	465	462	444	424	74.4%	73.9%	73.4%	70.6%	67.4%
<b>Total</b>	<b>2,793</b>	<b>2,096</b>	<b>2,036</b>	<b>2,062</b>	<b>2,069</b>	<b>2,031</b>	<b>2,027</b>	<b>72.9%</b>	<b>73.8%</b>	<b>74.1%</b>	<b>72.7%</b>	<b>72.6%</b>

Source: RSP & Associates, LLC. - January 2024  
1/19/2024



**Notes:**

1. Projections have been adjusted to factor in dual language placement. ESL Intensive Program students go to King. Concept 2 is shown with French and Spanish dual language going to Thomas Paine.
2. Projections have been adjusted to factor in Wiley students having option to attend a different school than where they reside.
3. Projections do not factor in Wiley students who have been attending a different school that reside in a building that will become the dual language school.

**RSP Disclaimers:**

1. Capacity was provided by district administration; Target Capacity is 75% of the maximum capacity (see enrollment analysis).
2. Total enrollment projections may differ between concepts and current due to program changes and rounding at the building level.

**Areas Changing Boundaries in Concept 2**

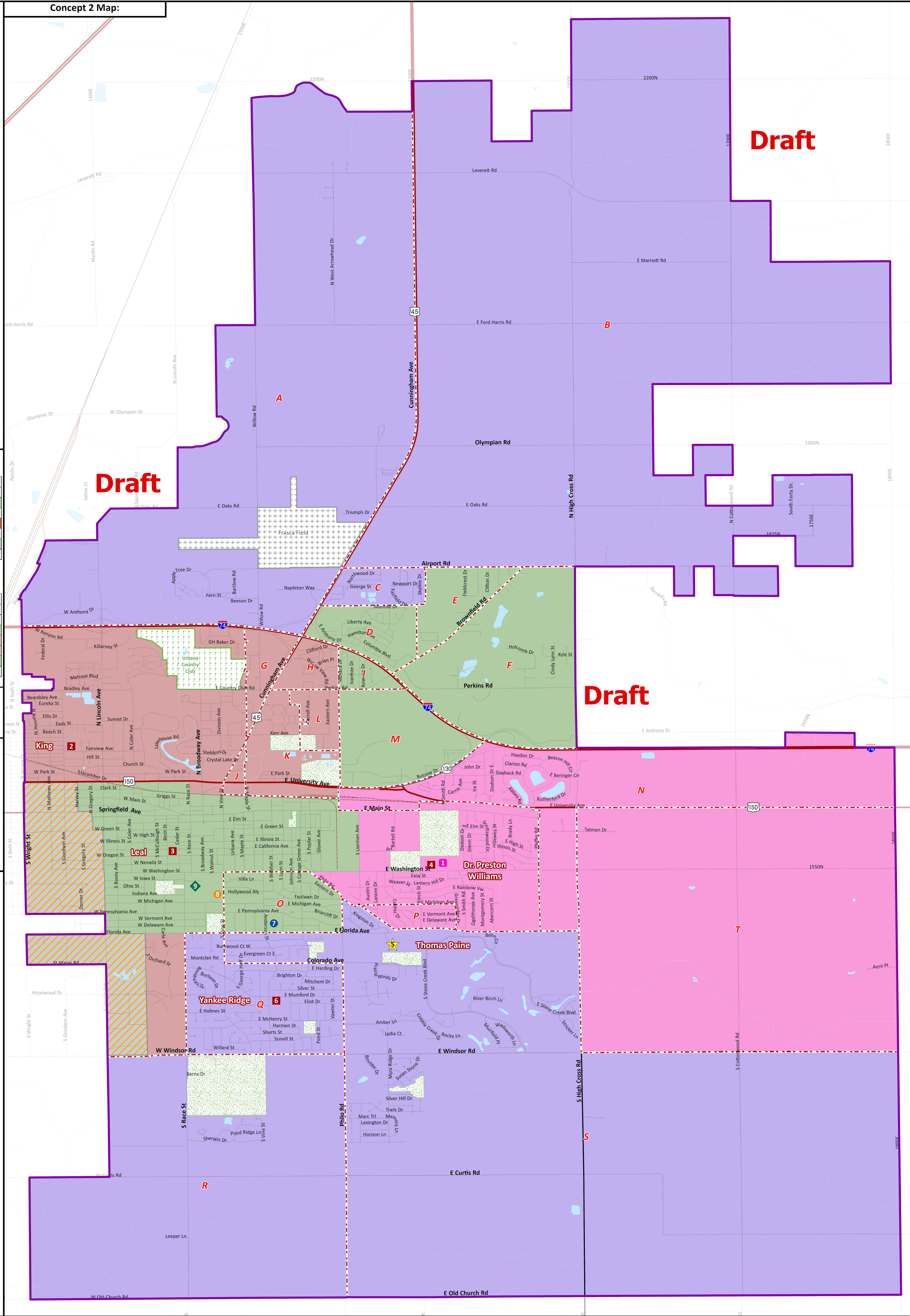
Area	Current Elementary	Concept 2 Elementary (Thomas Paine Dual Language)
A	6. Yankee Ridge	6. Yankee Ridge
B	5. Thomas Paine	6. Yankee Ridge
C	6. Yankee Ridge	6. Yankee Ridge
D	5. Thomas Paine	3. Leal
E	4. Dr. Preston Williams	3. Leal
F	4. Dr. Preston Williams	3. Leal
G	6. Yankee Ridge	2. King
H	4. Dr. Preston Williams	2. King
I	4. Dr. Preston Williams	3. Leal
J	2. King	2. King
K	6. Yankee Ridge	2. King
L	5. Thomas Paine	2. King
M	3. Leal	3. Leal
N	5. Thomas Paine	4. Dr. Preston Williams
O	5. Thomas Paine	3. Leal
P	5. Thomas Paine	4. Dr. Preston Williams
Q	6. Yankee Ridge	6. Yankee Ridge
R	6. Yankee Ridge	6. Yankee Ridge
S	5. Thomas Paine	6. Yankee Ridge
T	5. Thomas Paine	4. Dr. Preston Williams

**Note:**  
If the area in Concept 2 is the same as current elementary then that area changes in Concept 1.

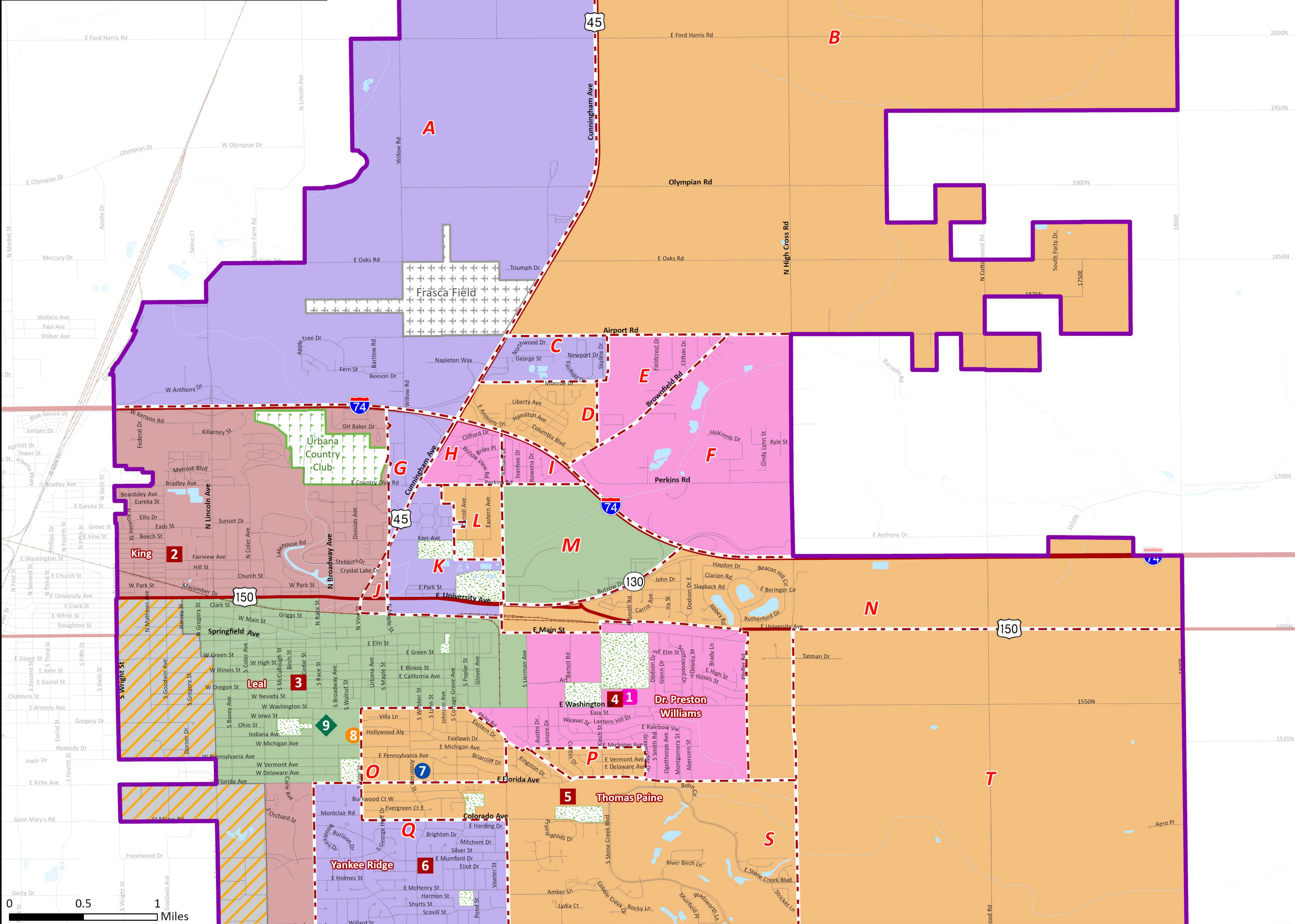


Map data provided by Champaign County, the City of Urbana, ESRI, U.S. Census, and Urbana School District 116. Map created by RSP & Associates in February 2024.

Concept 2 Map:



Current Elementary Boundary Map:



Elementary Student Heat Map:

